

**Legend**

- Boundary Lines**
- Placer County Limits
  - Tahoe National Forest
  - Existing Airport Property Line
  - Future Airport Property Line
  - Existing Runway 15-33 (2,900 ft.)

- Compatibility Zones (Adopted 2014)<sup>1</sup>**
- Airport Influence Area
  - Zone A
  - Zone B1
  - Zone B2
  - Zone C1
  - Zone D
  - # See Inter-Agency Coordination Policy 5.2.3.

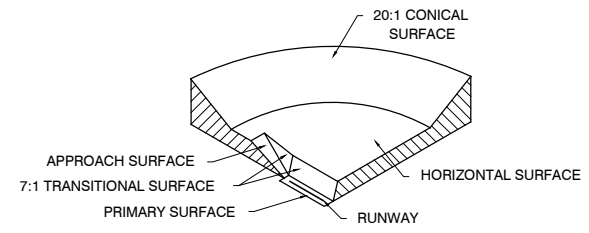
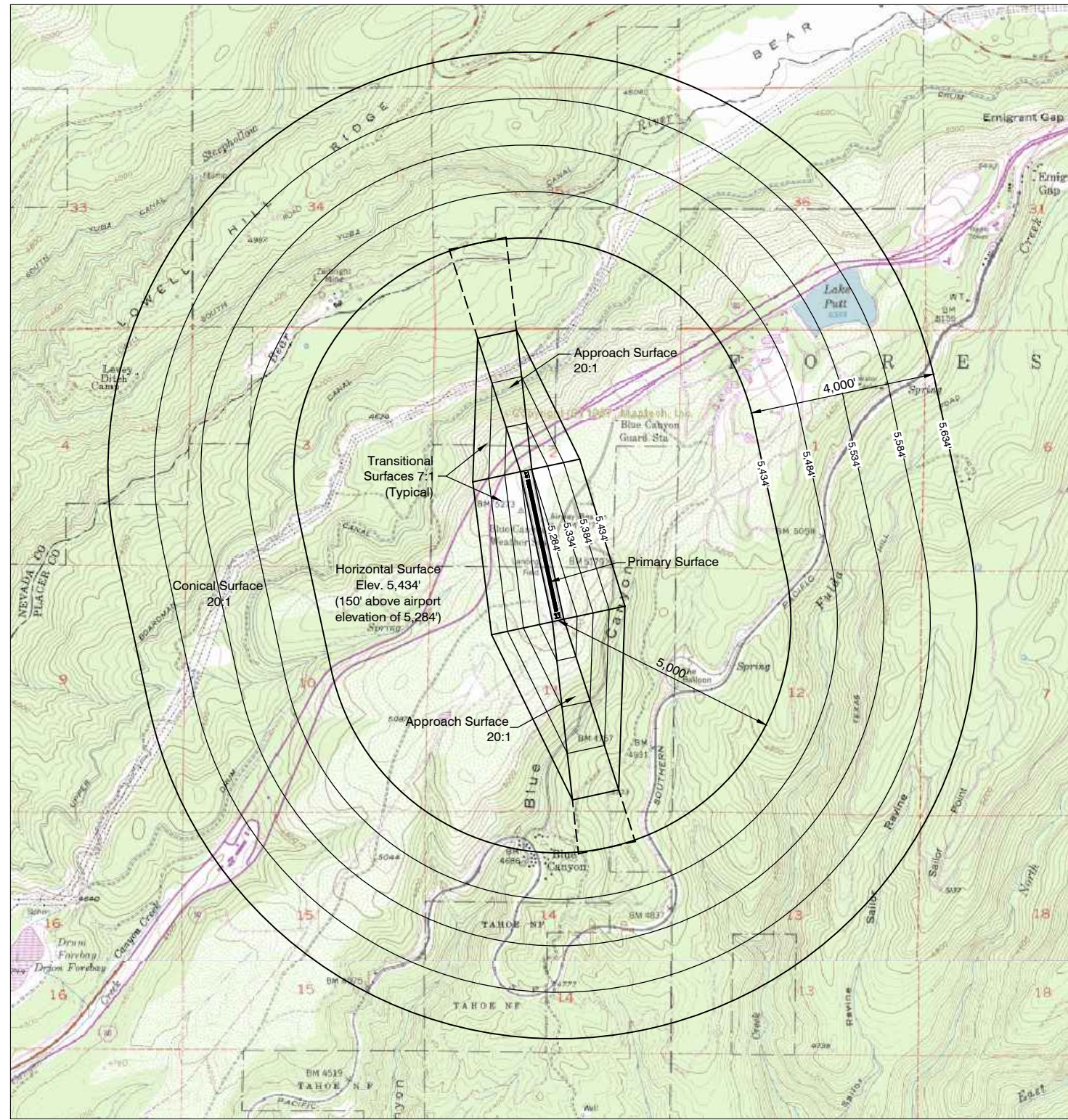
- Notes:**
1. This ALUCP utilizes composite compatibility zones addressing four compatibility concerns: noise, safety, overflight and airspace protection.
  2. Longitudinal dimensions measure from end of primary surface, 200' from ends of runway.

**Blue Canyon Airport**  
**Land Use Compatibility Plan**  
 (Adopted February 26, 2014)

Map BLU-5A

**Compatibility Policy Map**  
 Blue Canyon Airport

X:\161916-00\114989.01\TECH\CAD\drawings\BLU-compatibility 2013.dwg Mar 13, 2014 - 1:10pm

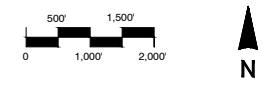


TYPICAL FAR PART 77 SURFACES

**Blue Canyon Airport**  
**Land Use Compatibility Plan**  
 (Adopted February 26, 2014)

Map BLU-5B

**Airspace Protection Surfaces Map**  
 Blue Canyon airport



C:\Users\970me\appdata\local\temp\AcPublish\_3648\BLU-airspace.dwg Mar 12, 2014 - 2:51 pm